A1

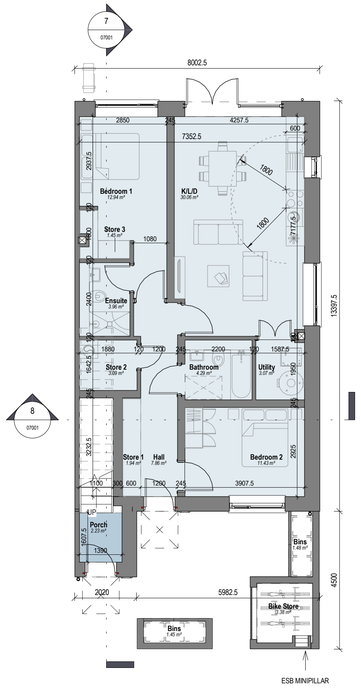

1 Level 00
Scale: 1 : 100

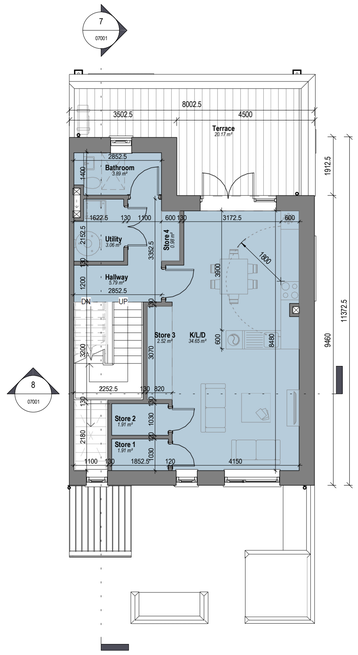

01 Level 01
Scale: 1 : 100

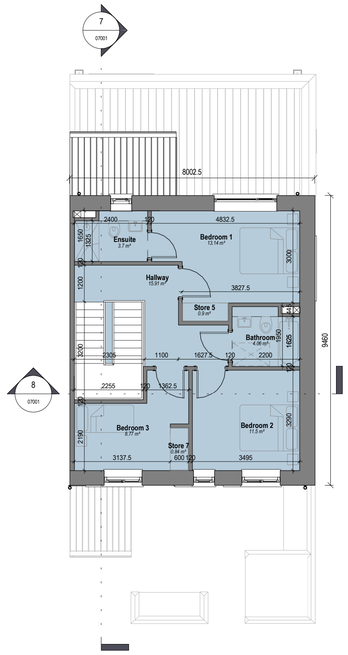

3 Level 02
Scale: 1 : 100

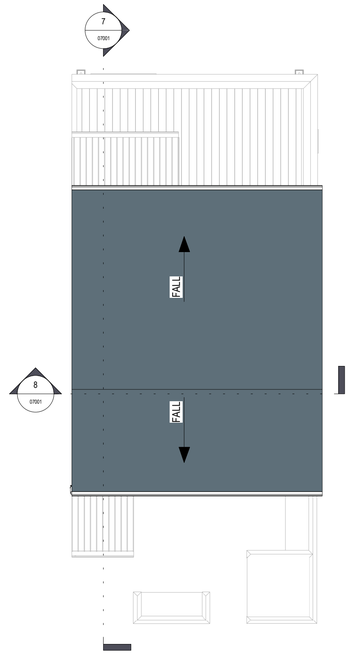

6 Roof
Scale: 1 : 100

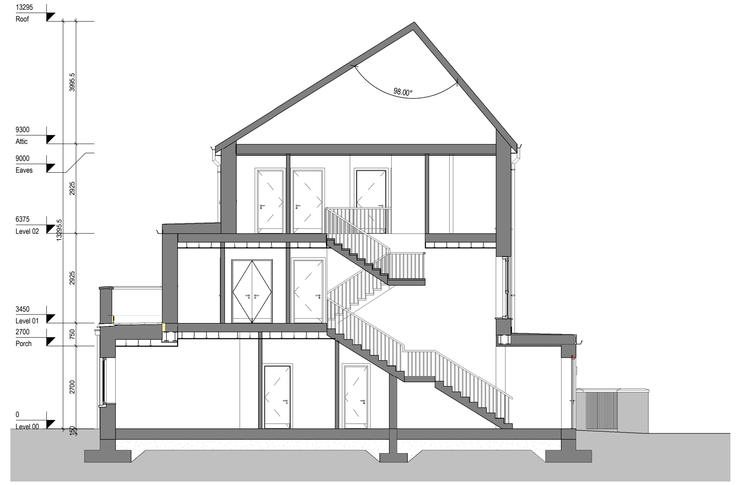

7 Section A-A
Scale: 1 : 100

5 Side Elevation A
Scale: 1 : 100

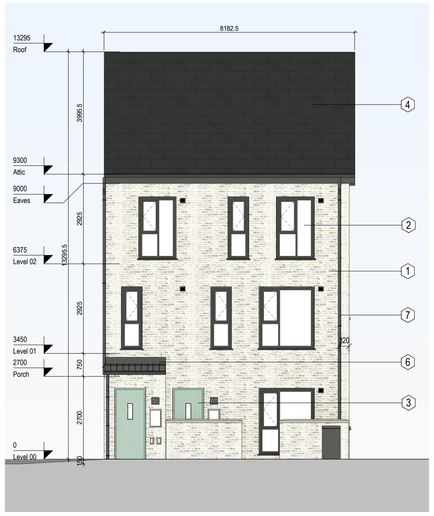

2 Front Elevation
Scale: 1 : 100

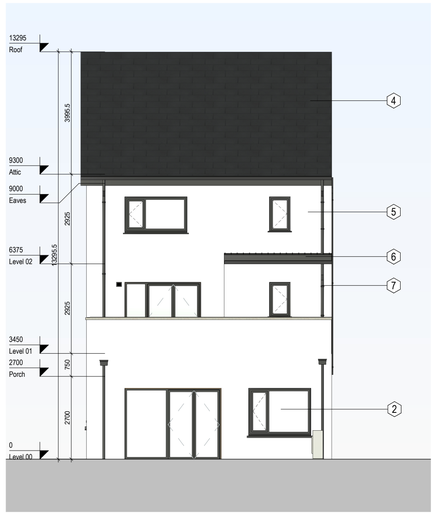

4 Rear Elevation
Scale: 1 : 100

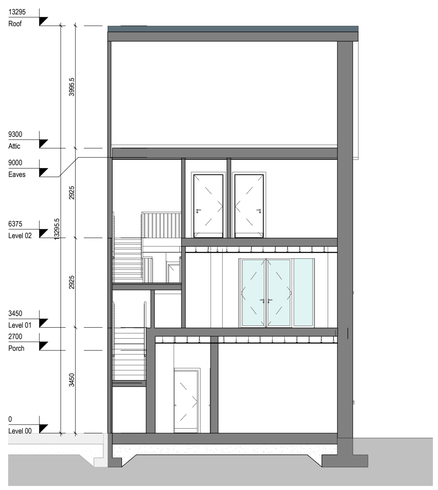

8 Section B-B
Scale: 1 : 100

DAES - Area Schedule (Gross Building)		
Name	**Level**	**Area**
DA-END 1 (GF APT)	**Level 00**	**89.28 m²**
		89.28 m²
DA-END 2 (DUPLEX APT)	**Level 00**	**7.18 m²**
DA-END 2 (DUPLEX APT)	**Level 01**	**66.48 m²**
DA-END 2 (DUPLEX APT)	**Level 02**	**63.62 m²**
		137.28 m²
Grand total: 4		**226.55 m²**

KEY PLAN

REV	DATE	DESCRIPTION	BY
01	28-02-2025	PLANNING APPLICATION	MC

DO NOT SCALE | USE FIGURED DIMENSIONS ONLY | NOTIFY THE ARCHITECTS OF ANY DISCREPENCIES ON THE DRAWING PRIOR TO WORK PROCEEDING | THIS DRAWING IS COPYRIGHT OF MCCAULEY DAYE O'CONNELL ARCHITECTS

Note:

*Please refer to Site Plan for Ground Floor Levels and North Point Location
*Levels on this sheet taken from temporary benchmark at 0.0

Spot Levels

MATERIALS LEGEND

1 - Brick Finish
2 - Triple Glazed Timber Frame Windows
3 - Panelled Doors
4 - Concrete Tiles
5 - Render Finish
6 - Metal Standing Seam
7 - Black Fascia + Gutter

FINISHES

Brick Type 01 Brick Type 02

Note:
Brick Type 02 used in variation DAES1
Please refer to Proposed Site Plan for type DAES1 location

APPROVED BY
08/05/2025 11:05:18

Client:	South Dublin County Council
Project:	Kishoge Part 10 Application - Site 5
Title:	Duplex Type DAES - Plans, Elevations and Sections
Stage:	PLANNING
Status:	S5 FOR SUBMISSION
Sheet No.:	KSG5-MDO-DAES-ZZ-DR-A-07001
Scale As:	As indicated @ A1
Current Rev.:	01
Project No.:	1424

mdo ARCHITECTS
11 Merrion Square N, Dublin 2, Ireland
+353 (01) 400 4171
info@mdo.ie | www.mdo.ie

Autodesk Docs://1424- Clonburris KSG5/KSG5-MDO-DAES-ZZ-M3-A-00002.rvt